

# Hyndburn Local Plan 2040

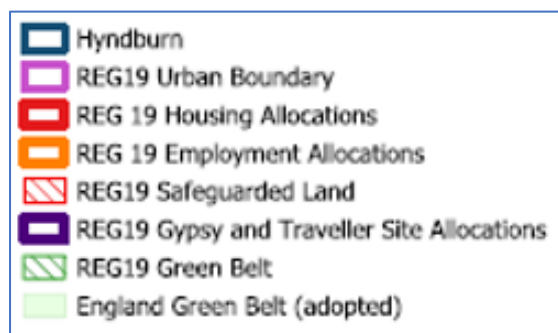
## Schedule of Changes Proposals Map

### Introduction

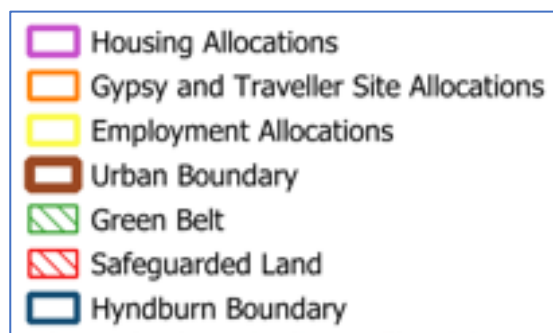
This document shows the proposed changes to the Policies Map arising due to main modifications and other minor revisions. Those proposed changes have now been set out in this separate document in response to the guidance which states that the Inspector has no powers to recommend modifications directly to the Policies Map. At paragraph 6.6 the Procedure Guide for Local Plan Examinations notes that:

*“The policies map is not defined in legislation as a development plan document. This means that the Inspector has no powers to recommend MMs directly to it. However, the role of the policies map is to illustrate geographically the application of policies in the plan. If the geographical illustration of a policy is flawed, the policy will be unsound. In such circumstances, therefore, the Inspector will ask the LPA to draw up a proposed change to what is shown on the submission policies map. To ensure fairness, any such proposed changes will need to be subject to consultation alongside the MMs. When the plan is adopted, it will be for the LPA to update the adopted policies map to include those changes.”*

### Map Legend



Regulation 19 ('before' in table) key





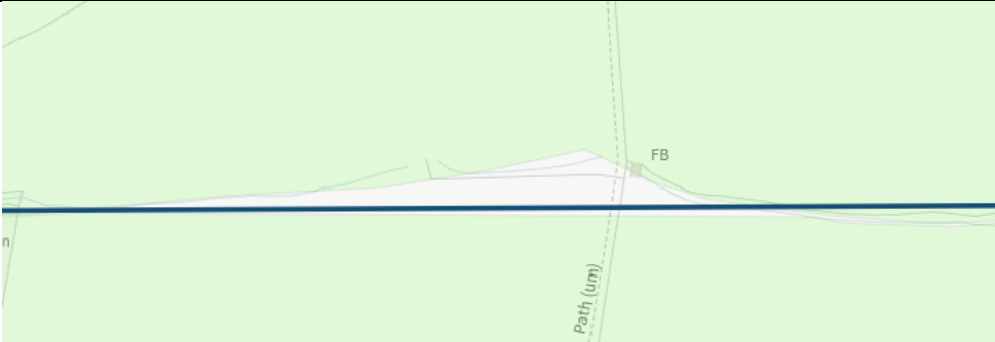

Proposed Main Modifications ('after' in the table) key\*.



\*Map colours amended to reflect those shown on the final proposals map



Schedule of Changes form Regulation 19 to the Submission version of the Hyndburn Local Plan				
Ref	Map Excerpt	Longitude	Latitude	Description of Change Proposed

**Schedule of Changes form Regulation 19 to the Submission version of the Hyndburn Local Plan**



Ref	Map Excerpt	Longitude	Latitude	Description of Change Proposed
PM1	<div>Before</div>  <div>After</div> 	270702	7122473	<p>Adjust line of Green Belt slightly to the south so it follows the curtilage of the properties along Waverley Road.</p> <p>Urban boundary also adjusted to follow the new Green Belt boundary.</p> <p>Change made to improve the defensible boundary of the Green Belt/</p>
PM2	<div>Before</div>	261301	7117778	Align Green Belt boundary so that adjoins


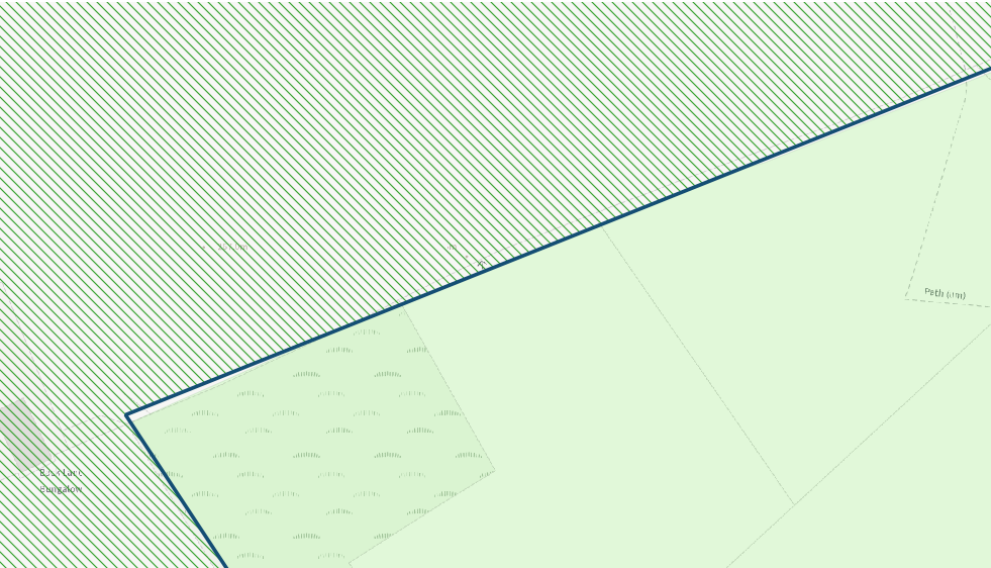
Schedule of Changes form Regulation 19 to the Submission version of the Hyndburn Local Plan				
Ref	Map Excerpt	Longitude	Latitude	Description of Change Proposed
	 <p>After</p> 			<p>Hyndburn boundary.</p> <p>Change made to improve the defensible boundary of the Green Belt.</p>


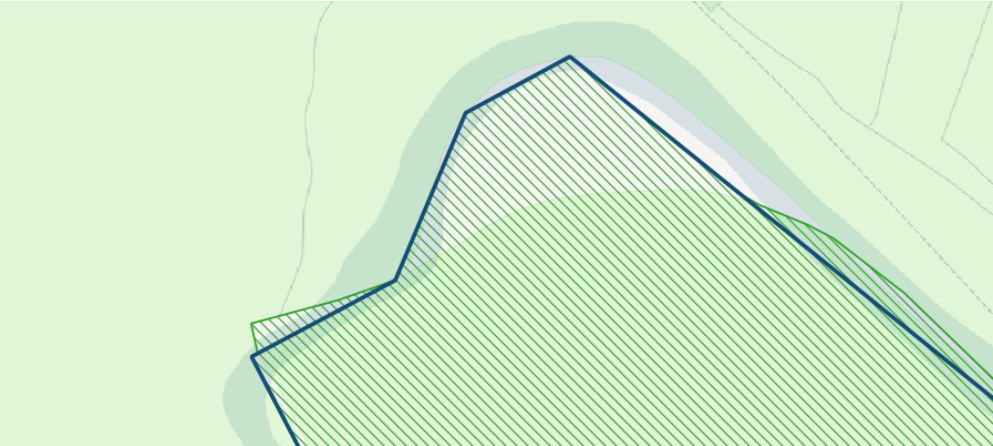
Schedule of Changes form Regulation 19 to the Submission version of the Hyndburn Local Plan				
Ref	Map Excerpt	Longitude	Latitude	Description of Change Proposed
PM3	<p>Before</p>  <p>After</p> 	260749	7118485	<p>Align Green Belt boundary so that adjoins Hyndburn boundary.</p> <p>Change made to improve the defensible boundary of the Green Belt.</p>
PM4	<p>Before</p>	260395	7118873	<p>Align Green Belt boundary so that adjoins Hyndburn boundary.</p> <p>Change made to improve the defensible boundary of the Green Belt.</p>

Schedule of Changes form Regulation 19 to the Submission version of the Hyndburn Local Plan				
Ref	Map Excerpt	Longitude	Latitude	Description of Change Proposed
	 <p>After</p> 			





Schedule of Changes form Regulation 19 to the Submission version of the Hyndburn Local Plan				
Ref	Map Excerpt	Longitude	Latitude	Description of Change Proposed
PM5	<p>Before</p>  <p>After</p> 	260142	7118902	<p>Align Green Belt boundary so that adjoins Hyndburn boundary.</p> <p>Change made to improve the defensible boundary of the Green Belt.</p>

Schedule of Changes form Regulation 19 to the Submission version of the Hyndburn Local Plan				
Ref	Map Excerpt	Longitude	Latitude	Description of Change Proposed
PM6	<p>Before</p>  <p>After</p> 	259820	7119338	<p>Align Green Belt boundary so that adjoins Hyndburn boundary.</p> <p>Change made to improve the defensible boundary of the Green Belt.</p>

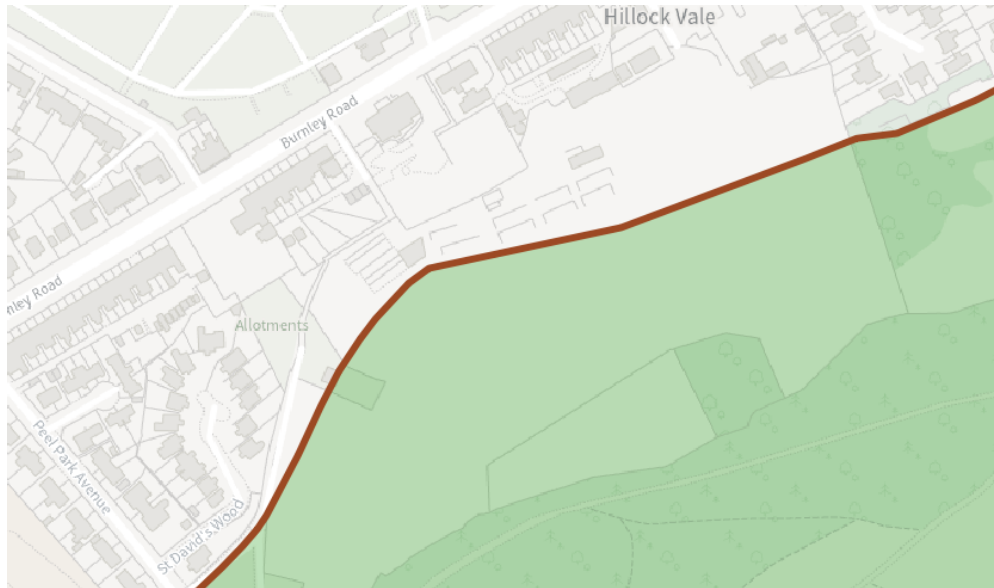
Schedule of Changes form Regulation 19 to the Submission version of the Hyndburn Local Plan				
Ref	Map Excerpt	Longitude	Latitude	Description of Change Proposed
PM7	<p>Before</p>  <p>After</p> 	262371	7131992	<p>Align Green Belt boundary so that adjoins Hyndburn boundary.</p> <p>Change made to improve the defensible boundary of the Green Belt.</p>

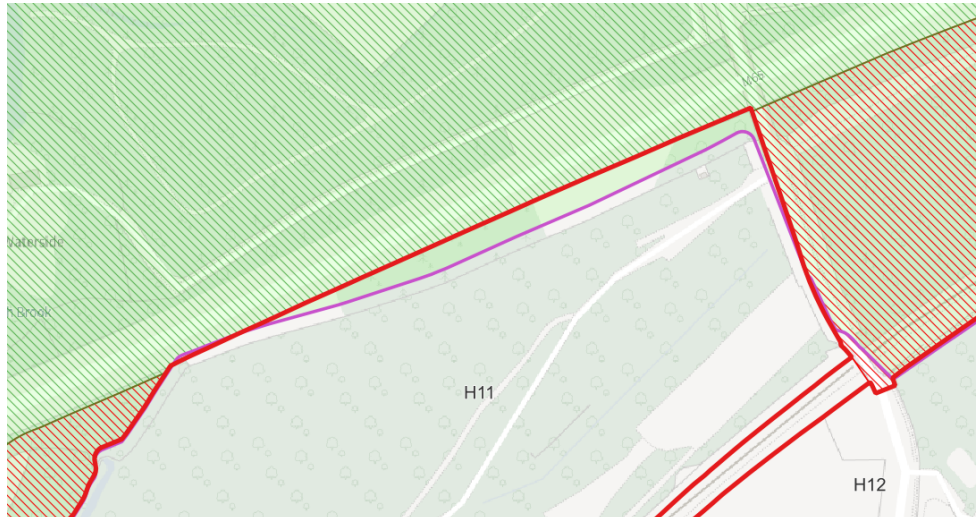
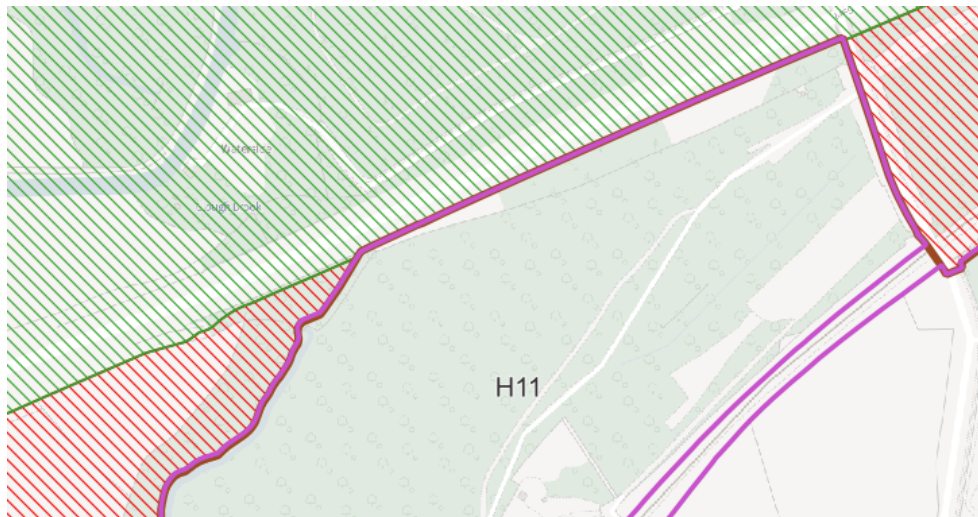


PM8	<p>Before</p>  <p>After</p> 	261678	7119973	<p>Adjust urban boundary to meet Green Belt boundary.</p> <p>Change made to improve the defensible boundary of the Green Belt.</p>
PM9	<p>Before</p>	261670	7125110	<p>Adjust urban boundary to meet SP25 Countryside Area boundary.</p> <p>Change made to reflect the nature of the built environment and make the Urban Boundary effective.</p>



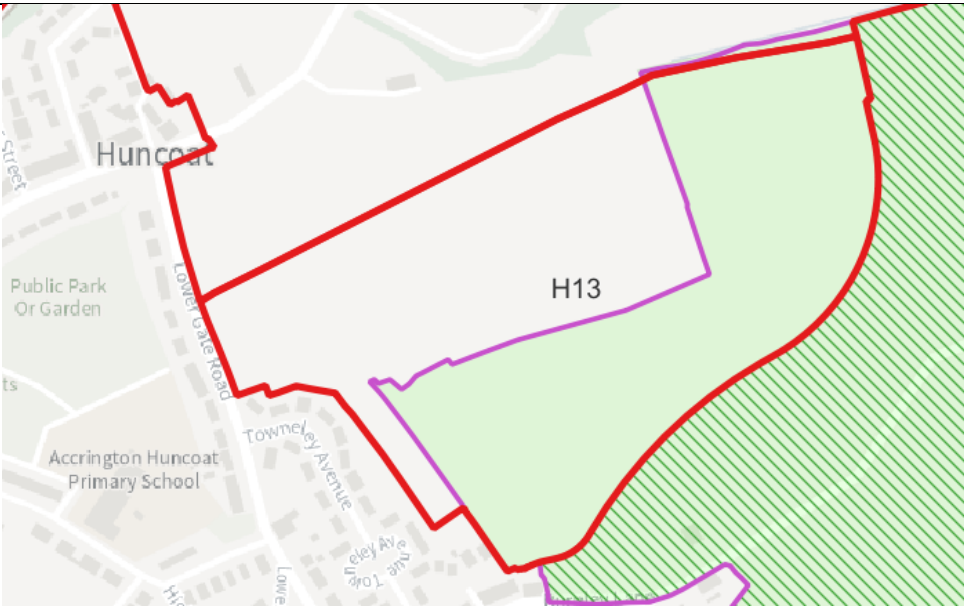
After



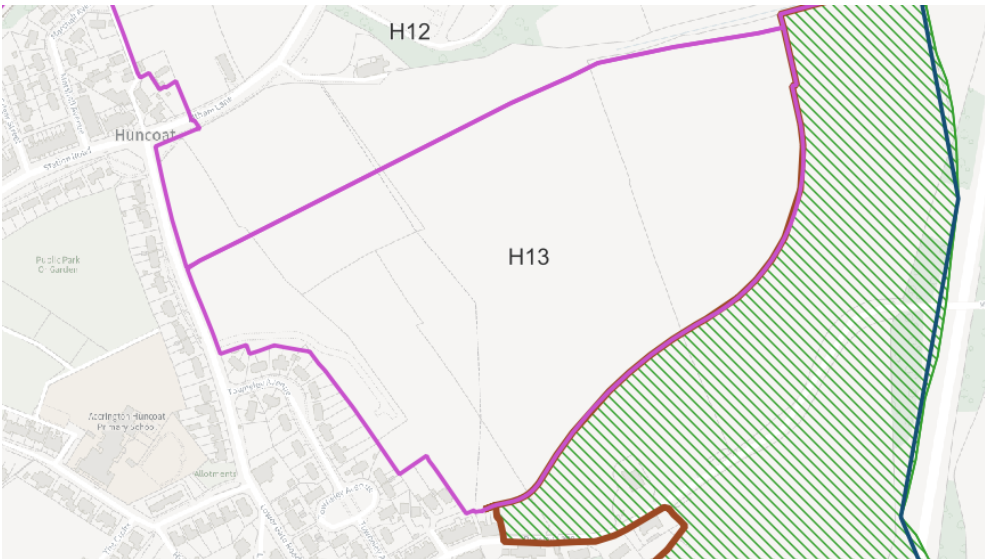
PM9	<p>Before</p>  <p>After</p> 	260732	7128293	<p>Adjust Urban Boundary so that it follows the boundary of H11 and the proposed Green Belt.</p> <p>Change made to incorporate the housing allocation and make the Urban Boundary effective.</p>
-----	---	--------	---------	--

<div data-bbox="22 95 1153 750"> <div data-bbox="22 95 1153 135" data-label="Text"> <div>PM10</div> <div>Before</div> </div> <div data-bbox="145 135 1153 750" data-label="Figure"> </div> </div> <div data-bbox="22 750 1153 1332"> <div data-bbox="22 750 1153 790" data-label="Text"> <div>After</div> </div> <div data-bbox="145 790 1153 1332" data-label="Figure"> </div> </div>	<div data-bbox="1153 95 1339 1332" data-label="Text"> <div>259797</div> </div>	<div data-bbox="1339 95 1512 1332" data-label="Text"> <div>7128339</div> </div>	<div data-bbox="1512 95 2116 1332" data-label="Text"> <div>Adjust Urban Boundary so that it follows the boundary of H12 and the proposed Green Belt.</div> <div>Change made to incorporate the housing allocation and make the Urban Boundary effective.</div> </div>
<div data-bbox="22 1332 1153 1404" data-label="Text"> <div>PM11</div> <div>Before</div> </div>	<div data-bbox="1153 1332 1339 1404" data-label="Text"> <div>260132</div> </div>	<div data-bbox="1339 1332 1512 1404" data-label="Text"> <div>7127091</div> </div>	<div data-bbox="1512 1332 2116 1404" data-label="Text"> <div>Adjust Urban Boundary so that it follows the boundary of H13 and the proposed Green</div> </div>





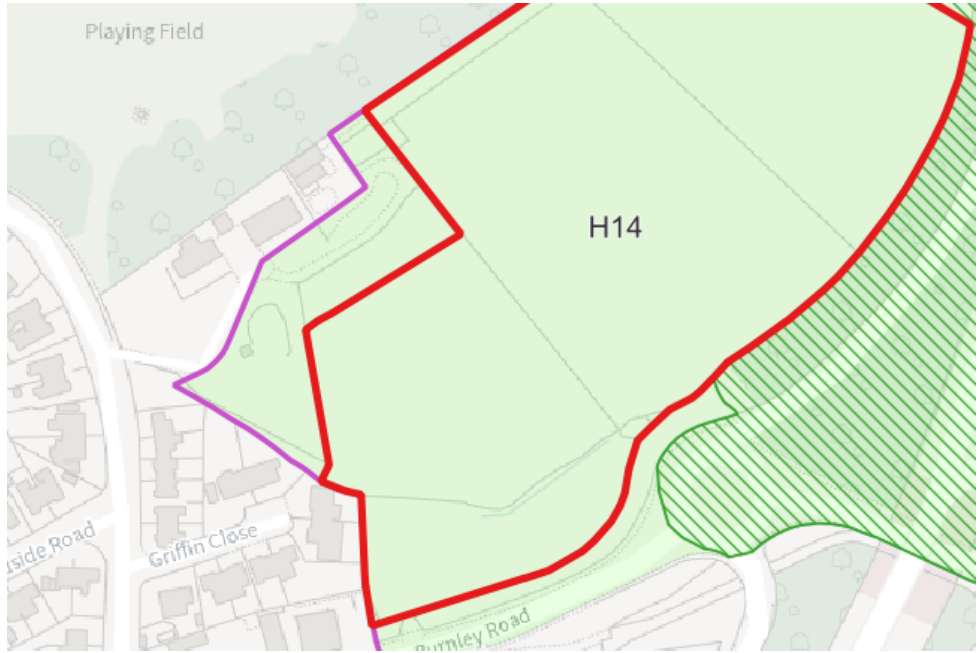
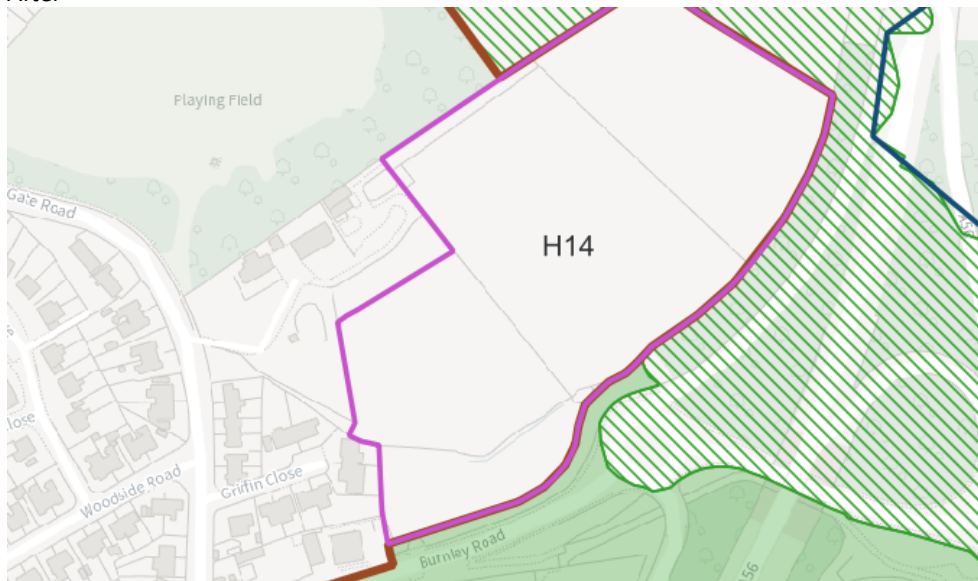
After






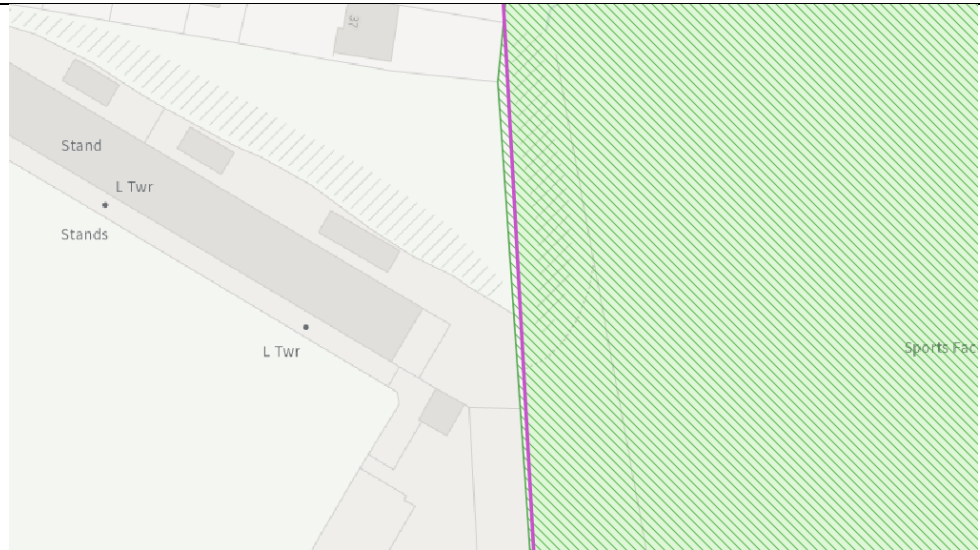
Belt.

Change made to incorporate the housing allocation and make the Urban Boundary effective.



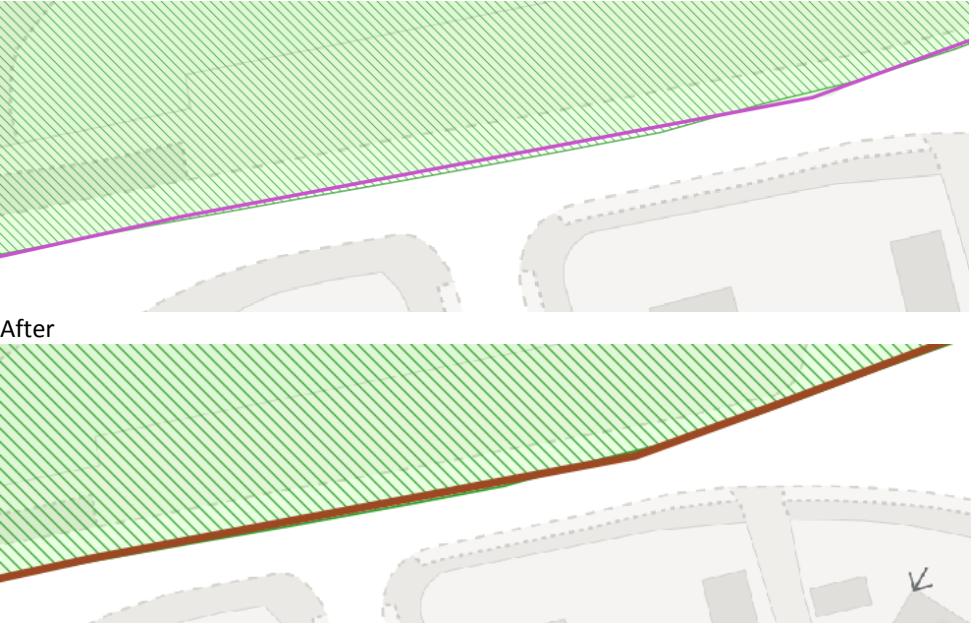
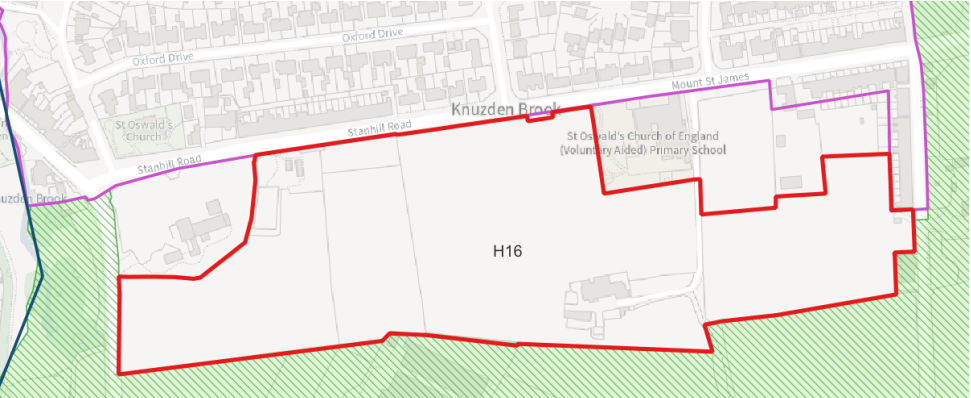
<p>PM12</p>	<div> <div>Before</div>  <div>After</div>  </div>	<p>259874</p>	<p>7126426</p>	<p>Adjust Urban Boundary so that it follows the boundary of H14 and the proposed Green Belt.</p> <p>Change made to incorporate the housing allocation and make the Urban Boundary effective.</p>
-------------	--	---------------	----------------	--

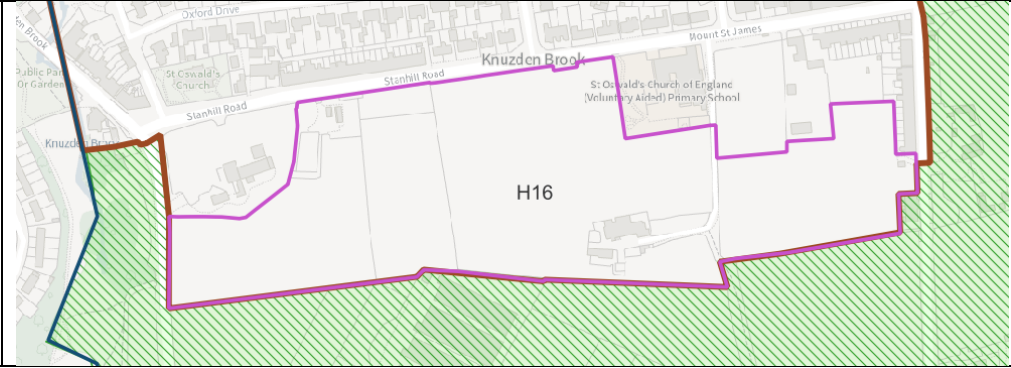
<p>PM13</p>	<div> <div>Before</div>  </div> <div> <div>After</div>  </div>	<p>260722</p>	<p>7129865</p>	<p>Adjust Urban Boundary so it follows the boundary of EMP3.</p> <p>Change made to incorporate the employment allocation and make the Urban Boundary effective.</p>
<p>PM14</p>	<div> <div>Before</div>  </div>	<p>263805</p>	<p>7125898</p>	<p>Adjust urban boundary to meet Green Belt boundary.</p> <p>Change made to improve the defensible boundary of the Green Belt.</p>



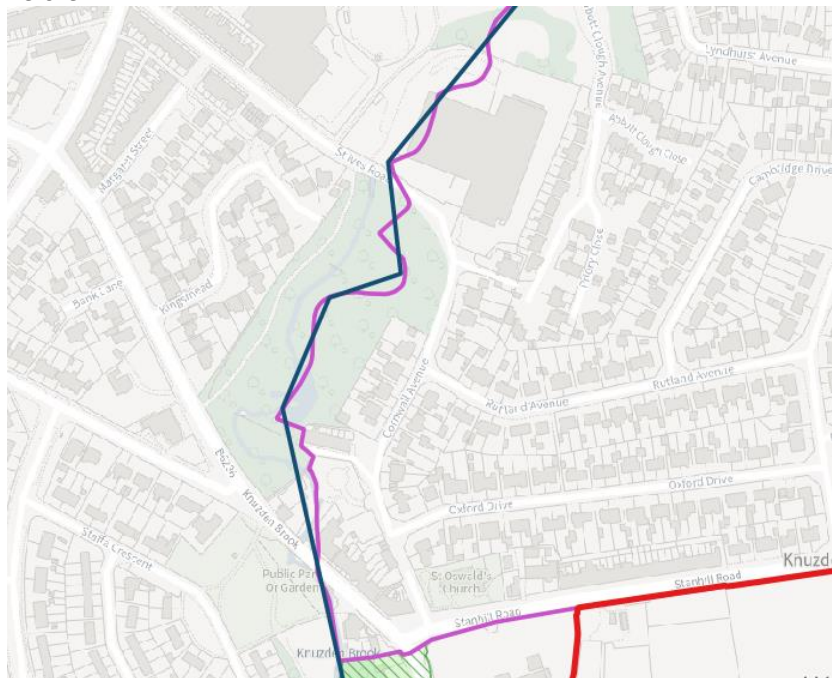
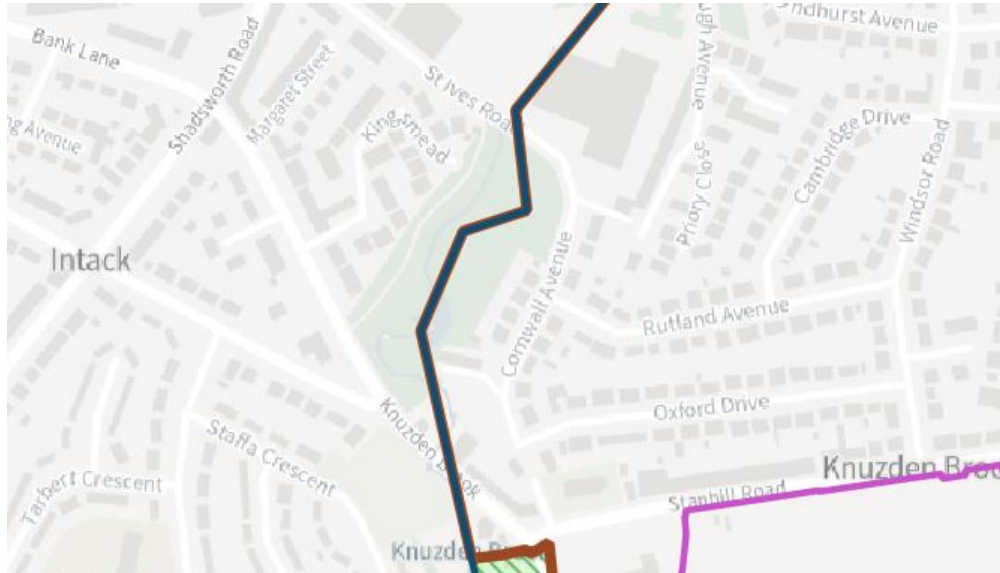
After


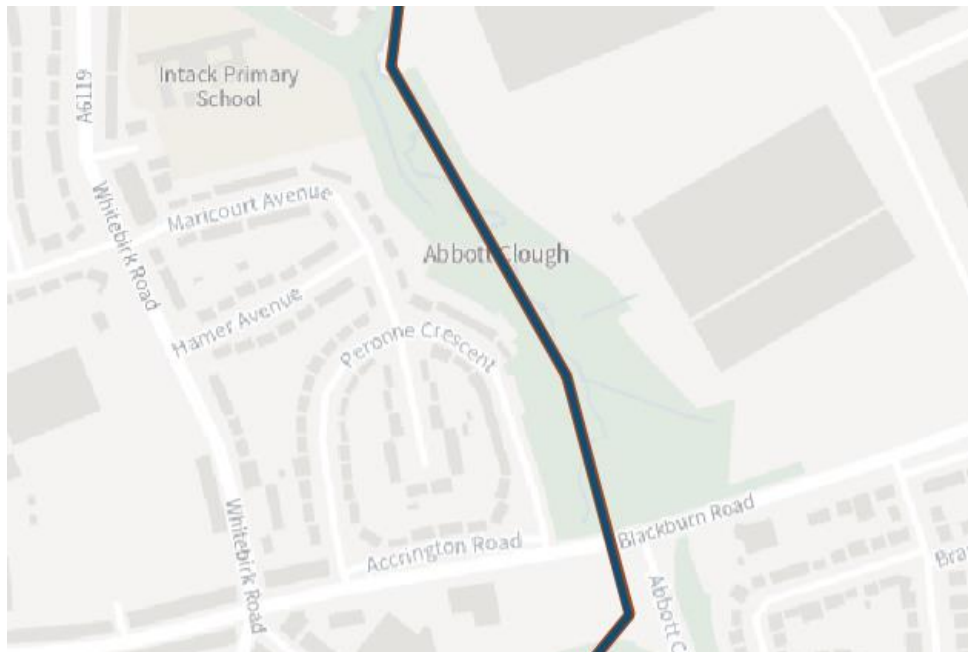


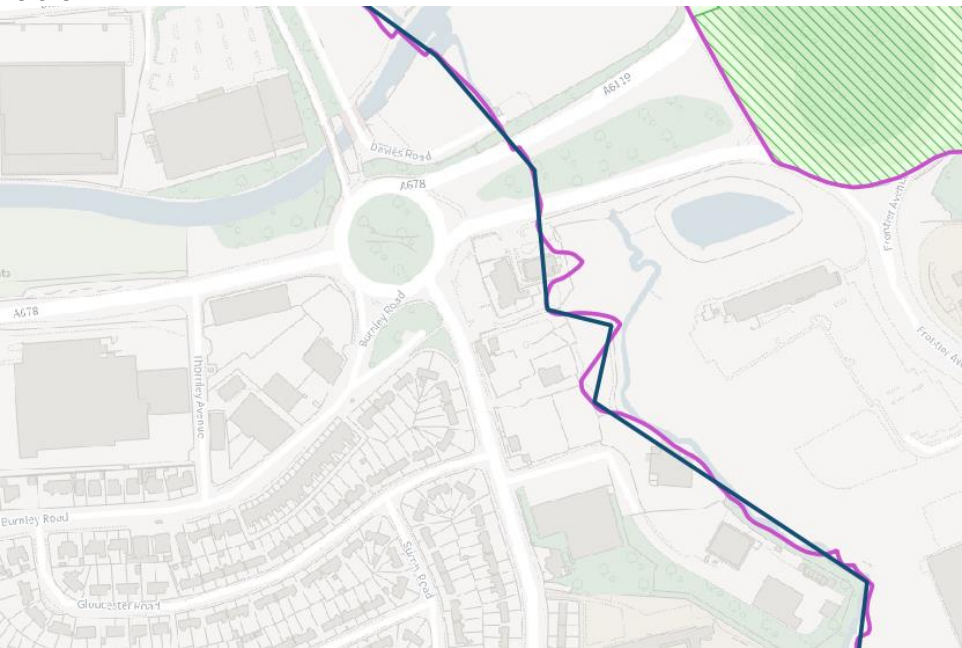
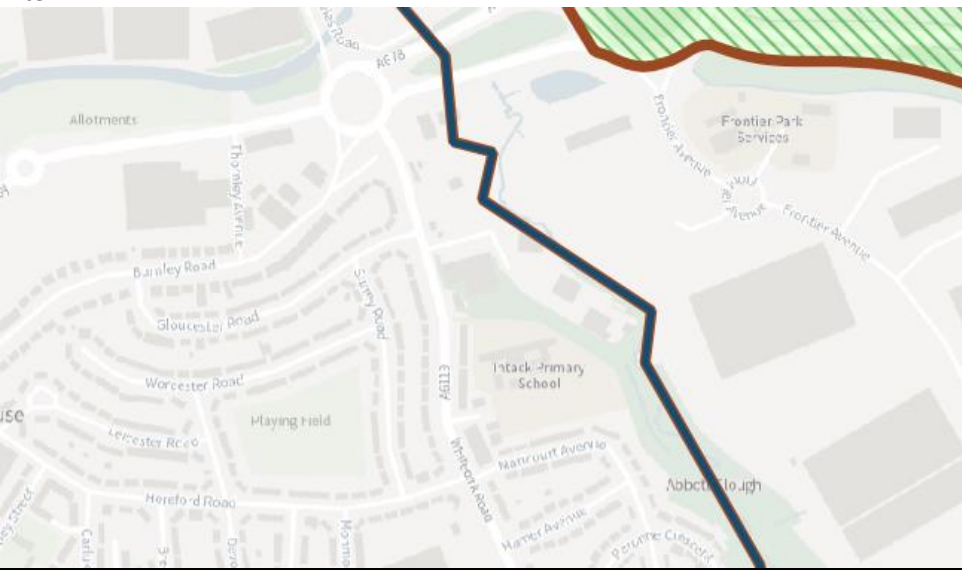
<p>PM15</p> <p>Before</p>  <p>After</p>	<p>263619</p>	<p>7125713</p>	<p>Adjust urban boundary to meet Green Belt boundary.</p> <p>Change made to improve the defensible boundary of the Green Belt.</p>
<p>PM16</p> <p>Before</p>  <p>After</p>	<p>271496</p>	<p>7121738</p>	<p>Adjust Urban Boundary so it follows the boundary of H16. This will include the new housing on the north western section and the school in the north-east.</p> <p>Change made to incorporate the housing allocation and make the Urban Boundary effective.</p>

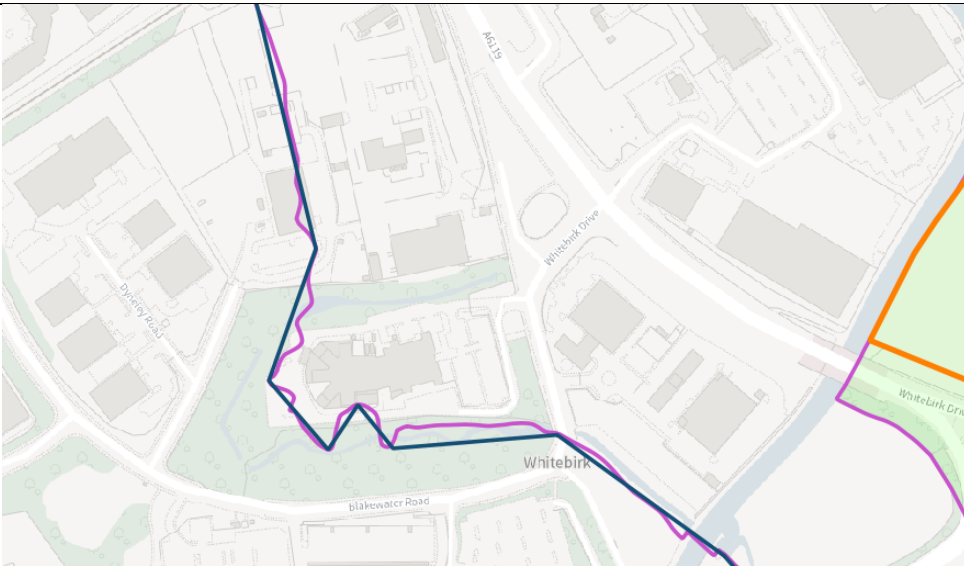
				
--	---	--	--	--



<p>PM17</p>	<div> <div>Before</div>  </div> <div> <div>After</div>  </div>	<p>271724</p>	<p>7122197</p>	<p>Adjust urban boundary to follow the Hyndburn Borough boundary.</p> <p>Change made to reflect the nature of the built environment and make the Urban Boundary effective.</p>
-------------	--	---------------	----------------	--

PM18	<div data-bbox="145 103 224 135">Before</div> <div data-bbox="145 127 1120 742"></div> <div data-bbox="145 742 224 774">After</div> <div data-bbox="145 766 1120 1420"></div>	271698	7123016	<p data-bbox="1523 103 2105 167">Adjust urban boundary to follow the Hyndburn Borough boundary.</p> <p data-bbox="1523 199 2105 303">Change made to reflect the nature of the built environment and make the Urban Boundary effective.</p>
------	--	--------	---------	--

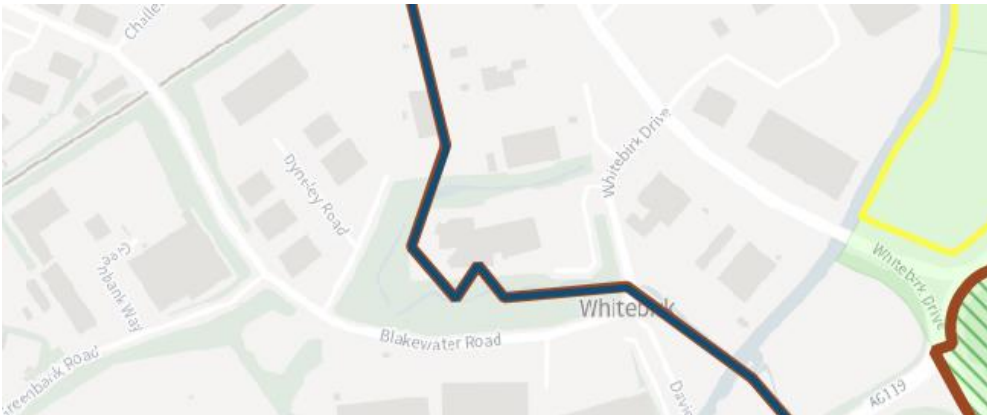
PM19	<p>Before</p>  <p>After</p> 	272152	7123564	<p>Adjust urban boundary to follow the Hyndburn Borough boundary.</p> <p>Change made to reflect the nature of the built environment and make the Urban Boundary effective.</p>
PM20	<p>Before</p>	272875	7124242	<p>Adjust urban boundary to follow the</p>




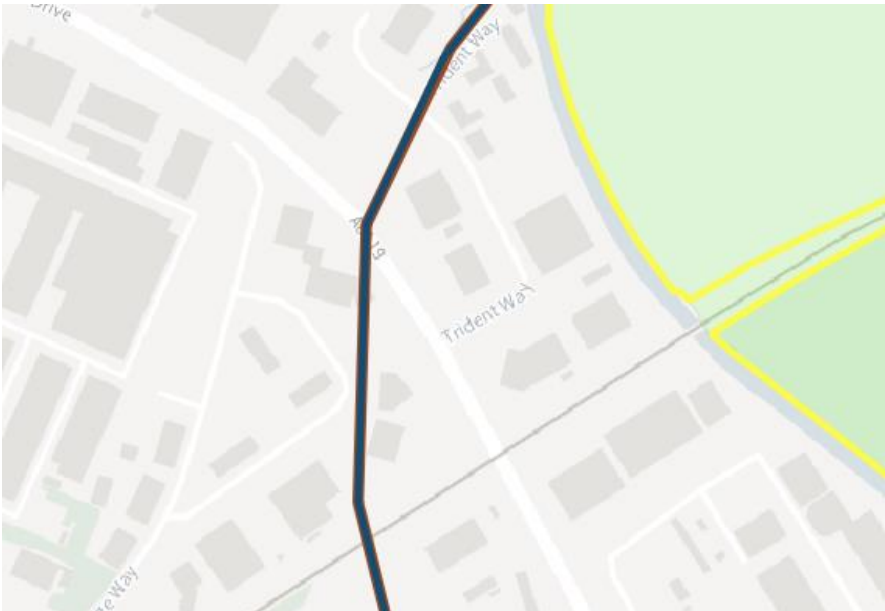
Hyndburn Borough boundary.

Change made to reflect the nature of the built environment and make the Urban Boundary effective.

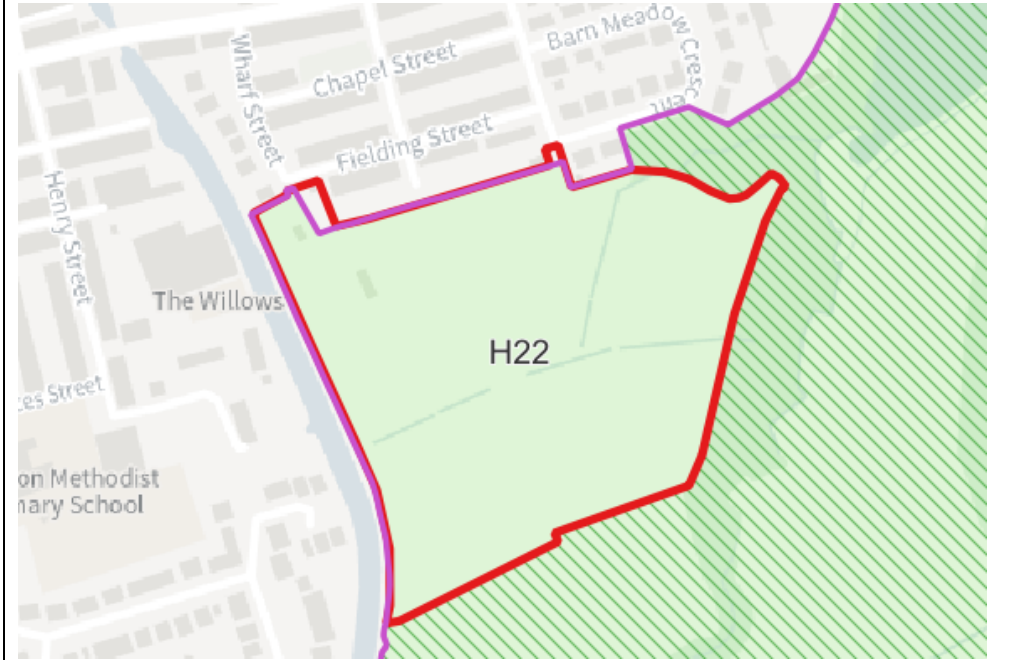
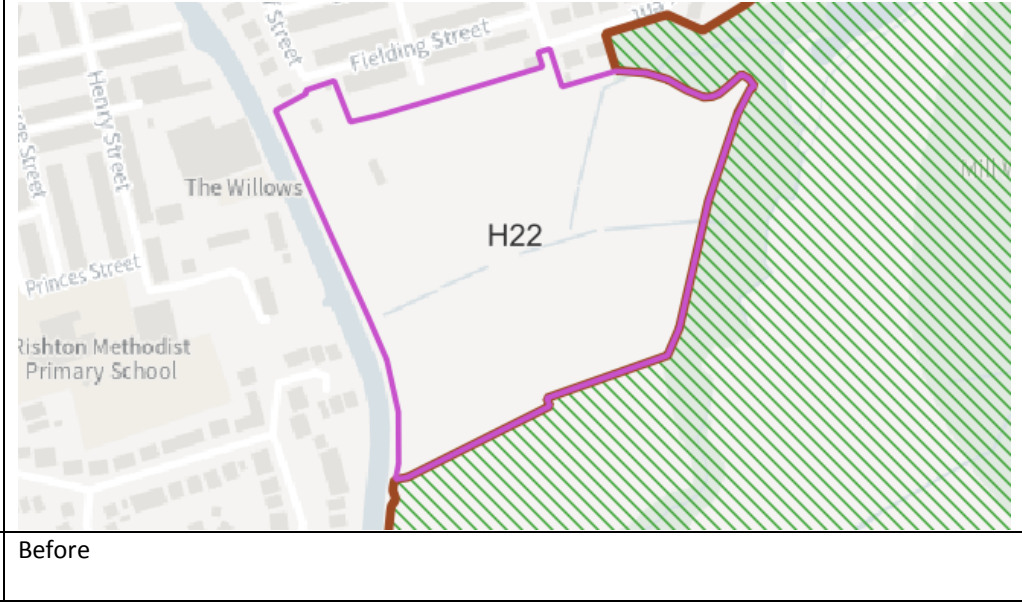
After

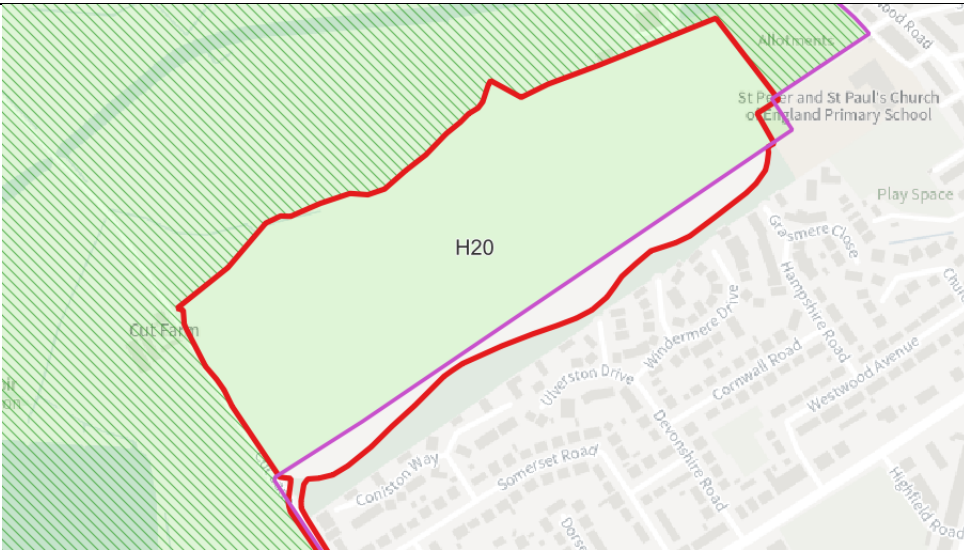




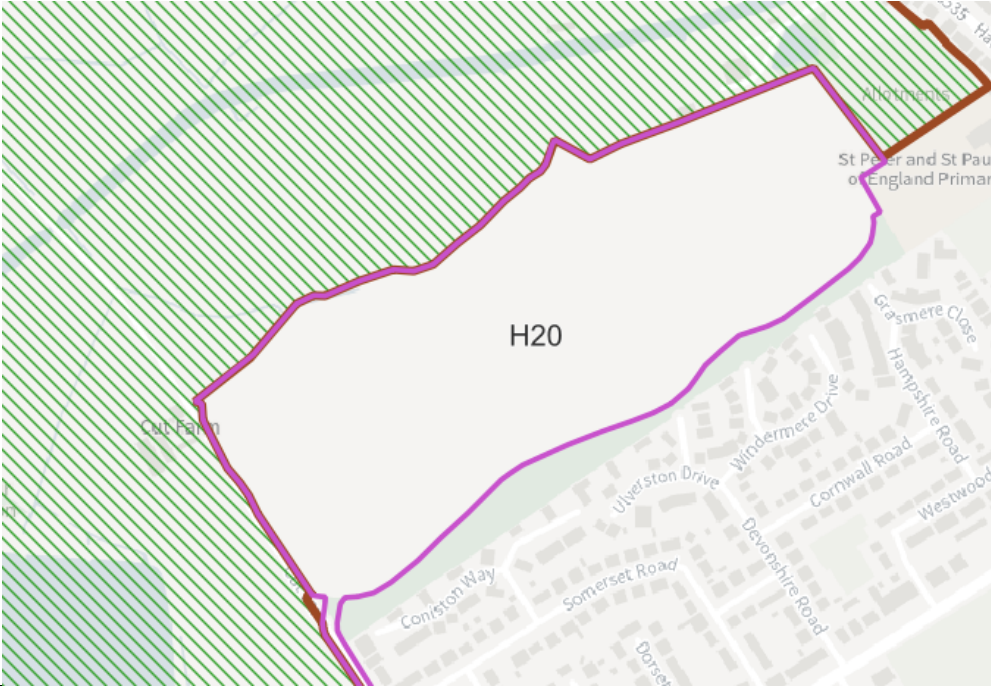
PM21	<div>Before</div>  <div>After</div> 	272933	7125038	<p>Adjust urban boundary to follow the Hyndburn Borough boundary.</p> <p>Change made to reflect the nature of the built environment and make the Urban Boundary effective.</p>
------	---	--------	---------	--



<div data-bbox="22 95 134 1425" data-label="Text"> <p>PM22</p> </div>	<div data-bbox="134 95 1153 790"> <div data-bbox="134 95 224 127">Before</div>  </div> <div data-bbox="134 790 1153 1425"> <div data-bbox="134 790 224 821">After</div>  </div>	<div data-bbox="1153 95 1344 1425" data-label="Text"> <p>268142</p> </div>	<div data-bbox="1344 95 1512 1425" data-label="Text"> <p>7126075</p> </div>	<div data-bbox="1512 95 2116 1425" data-label="Text"> <p>Adjust Urban Boundary so that it follows the boundary of H122 and the proposed Green Belt.</p> <p>Change made to incorporate the housing allocation and make the Urban Boundary effective.</p> </div>
<div data-bbox="22 1353 134 1425" data-label="Text"> <p>PM23</p> </div>	<div data-bbox="134 1353 1153 1425" data-label="Text"> <p>Before</p> </div>	<div data-bbox="1153 1353 1344 1425" data-label="Text"> <p>270112</p> </div>	<div data-bbox="1344 1353 1512 1425" data-label="Text"> <p>8126380</p> </div>	<div data-bbox="1512 1353 2116 1425" data-label="Text"> <p>Adjust Urban Boundary so that it follows the boundary of H20 and the proposed Green</p> </div>

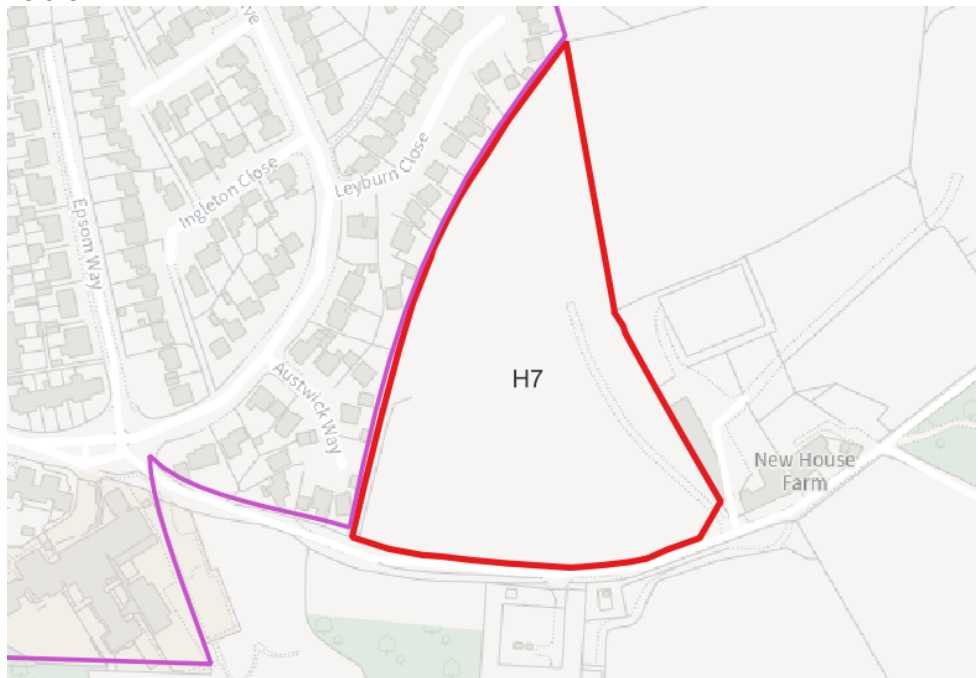
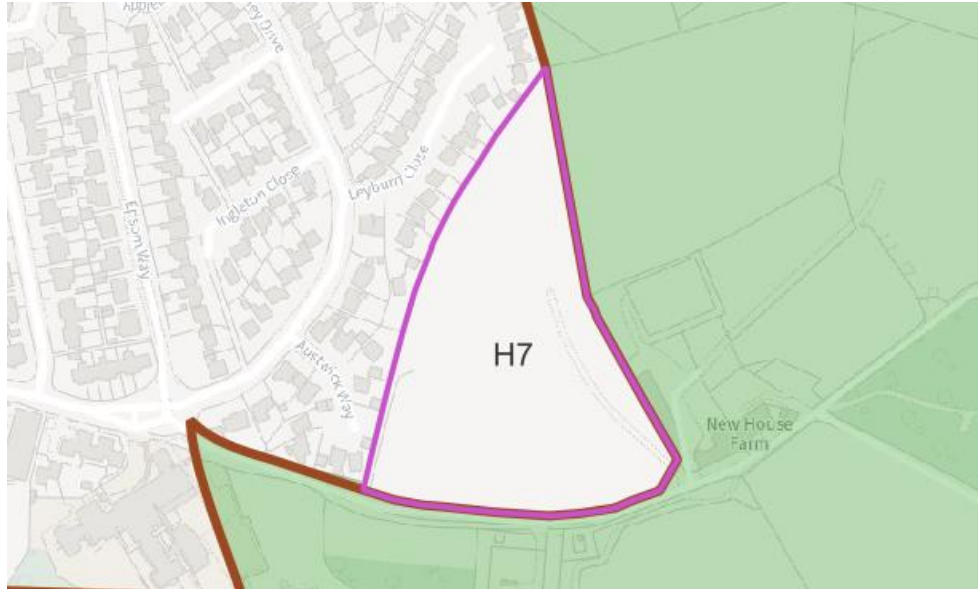


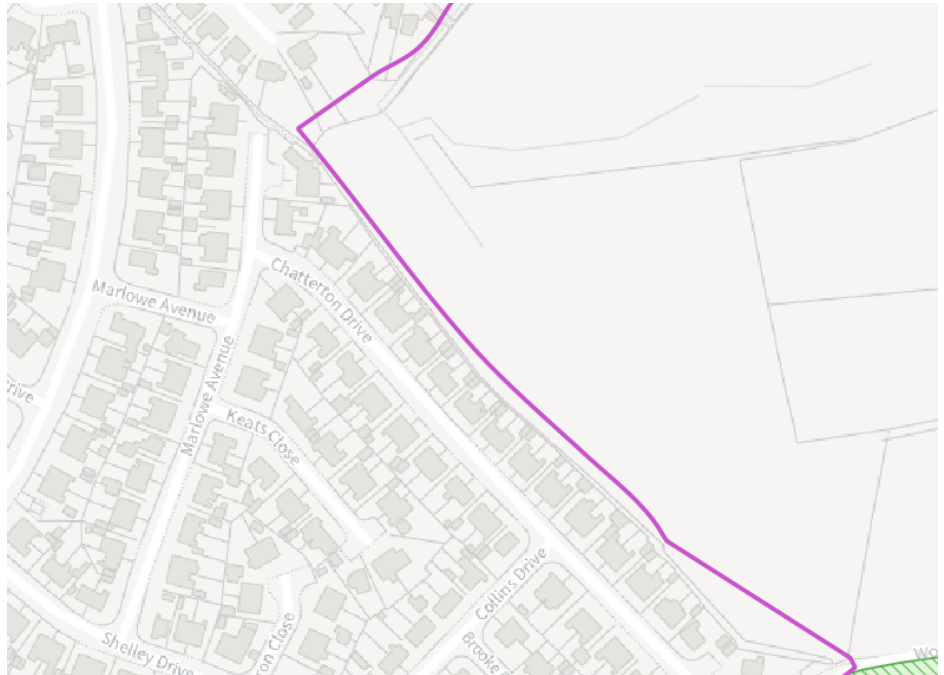
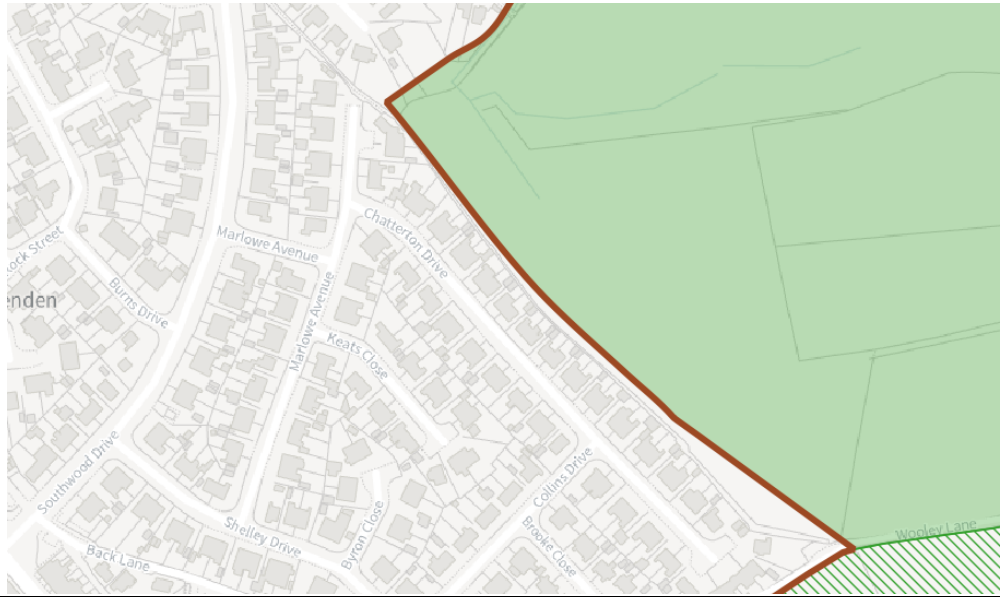
After



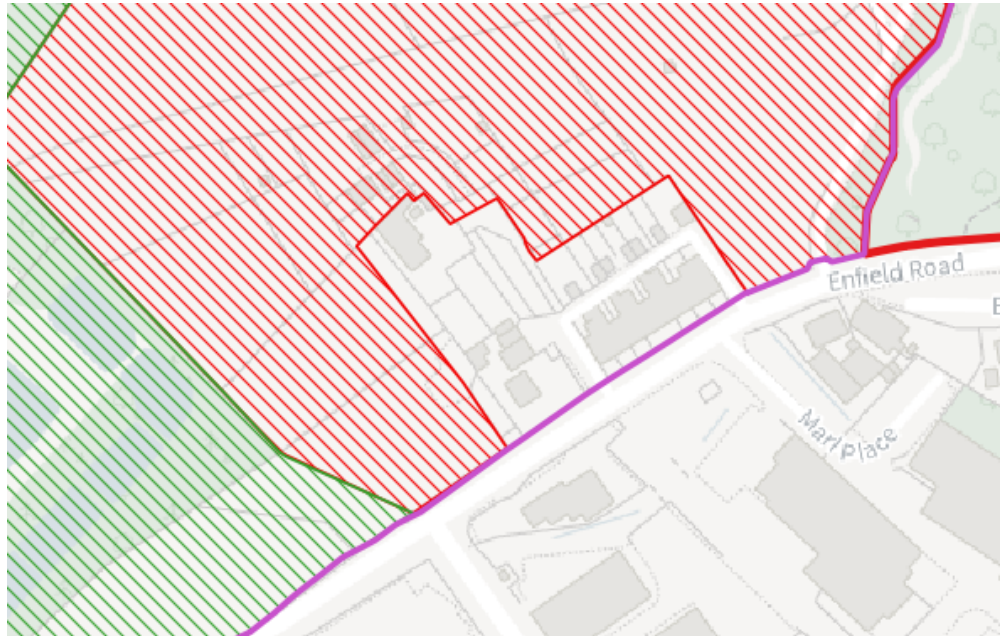
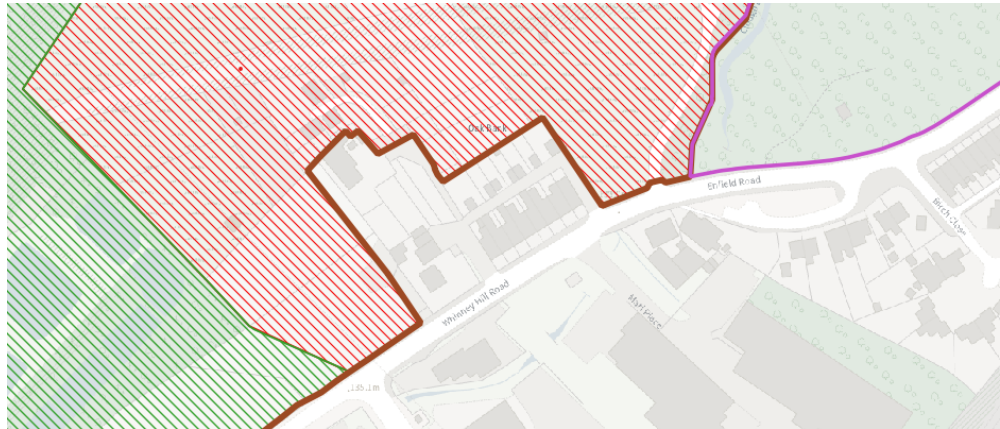
Belt.

Change made to incorporate the housing allocation and make the Urban Boundary effective.

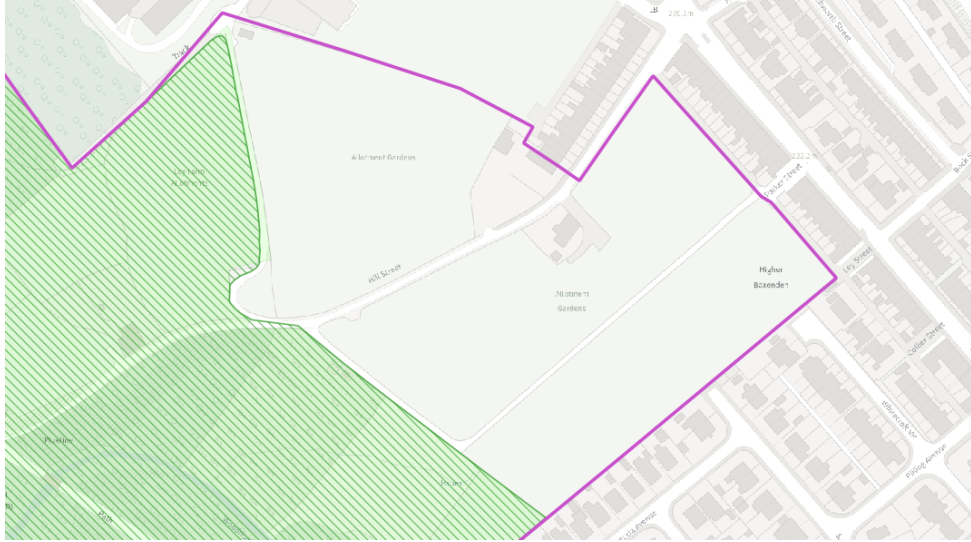
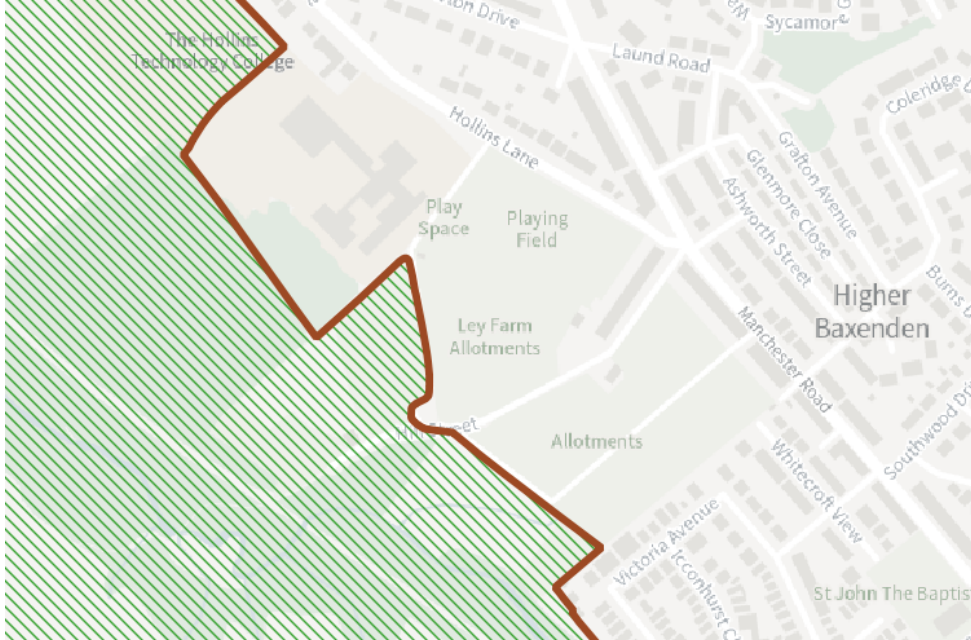
PM24	<p>Before</p>  <p>After</p> 	261425	7122998	<p>Adjust Urban Boundary so that it follows the boundary of H7.</p> <p>Change made to incorporate the housing allocation and make the Urban Boundary effective.</p>
------	---	--------	---------	---

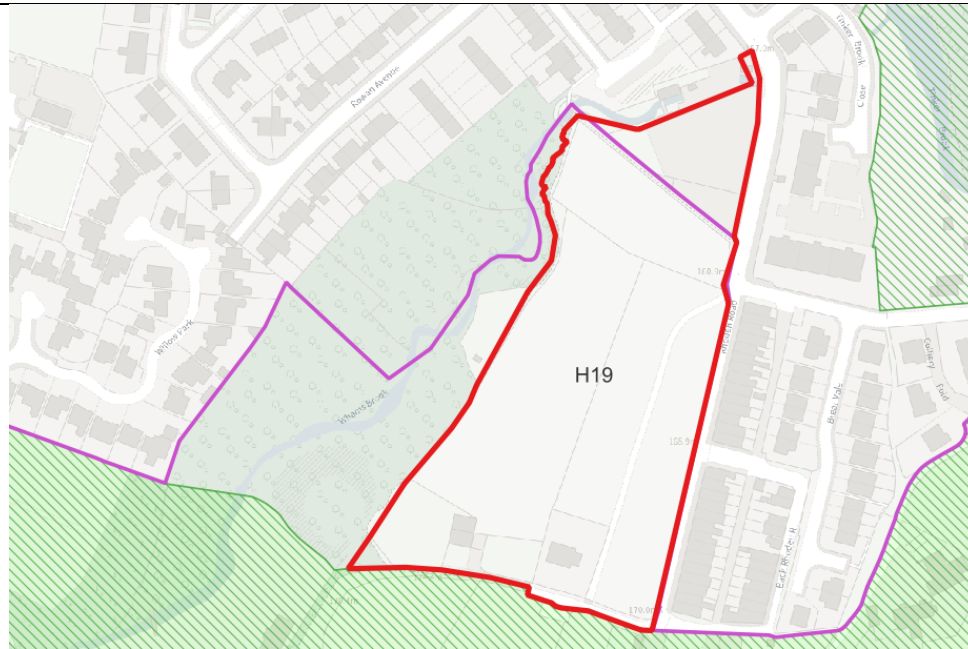
<p>PM25</p>	<div> <div>Before</div>  </div> <div> <div>After</div>  </div>	<p>260153</p>	<p>7120538</p>	<p>Adjust Urban Boundary so that it follows the line of development and Countryside Boundary (SP25).</p> <p>Change made to reflect the nature of the built environment and make the Urban Boundary effective.</p>
-------------	---	---------------	----------------	---



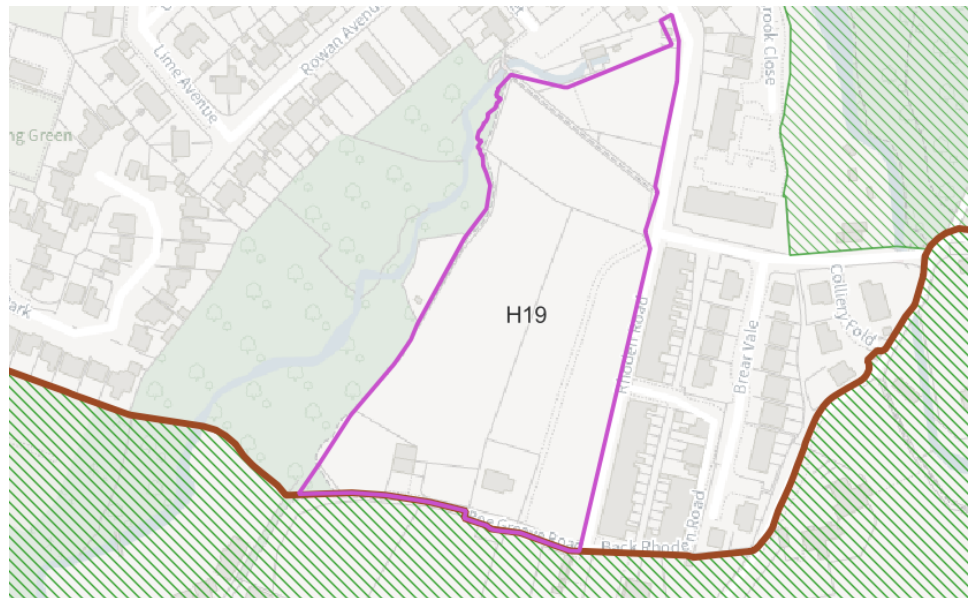
PM26	<p>Before</p>  <p>After</p> 	261969	7126885	<p>Redraw urban boundary to include the development to the north of existing boundary, following the line of the safeguarded land.</p> <p>Change made to reflect the nature of the built environment and make the Urban Boundary effective.</p>
------	---	--------	---------	---



PM27	<p><b>Before</b></p>  <p><b>After</b></p> 	261798	7120378	<p>Redraw Urban Boundary as the policy of keeping land as an Area of Special Restraint will be removed after the adoption of the Local Plan.</p> <p>The Urban Boundary will now follow the same line as the existing Green Belt. Removal of Green Belt as proposed In Regulation 19 of the Local Plan.</p> <p>Change made to reflect the outcome of the Local Plan examination hearing session and the Inspector's Note INSP007 and EL4.AP7, 8, 9.</p>
PM28	<p><b>Before</b></p>	267345	7120319	<p>Redraw Urban Boundary as the policy of keeping land as an Area of Special Restraint will</p>



After



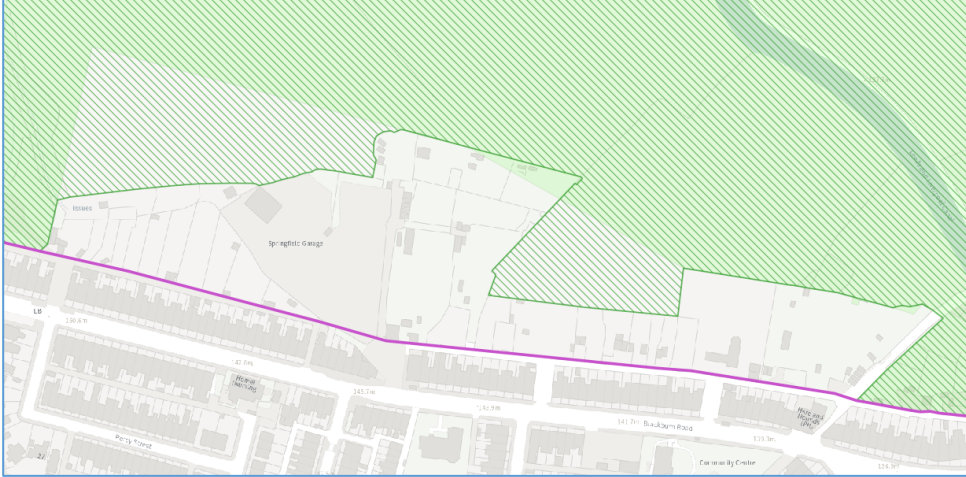
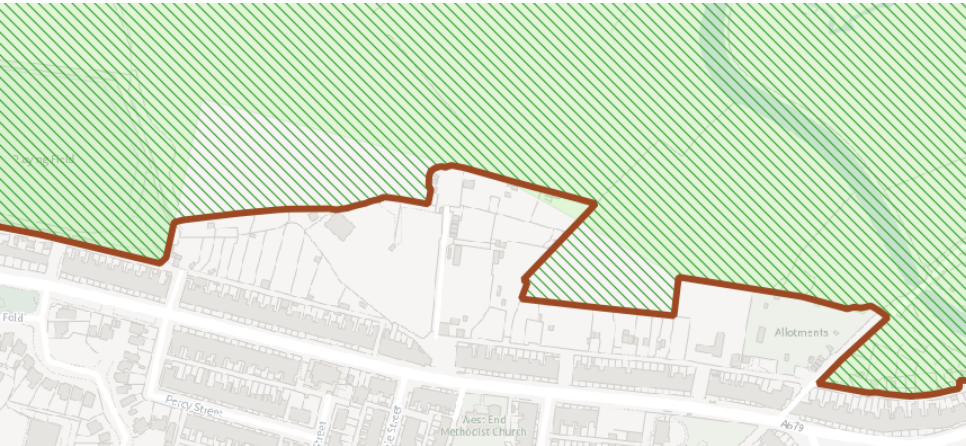
be removed after the adoption of the Local Plan.

The Urban Boundary will now follow the same line as the existing Green Belt.

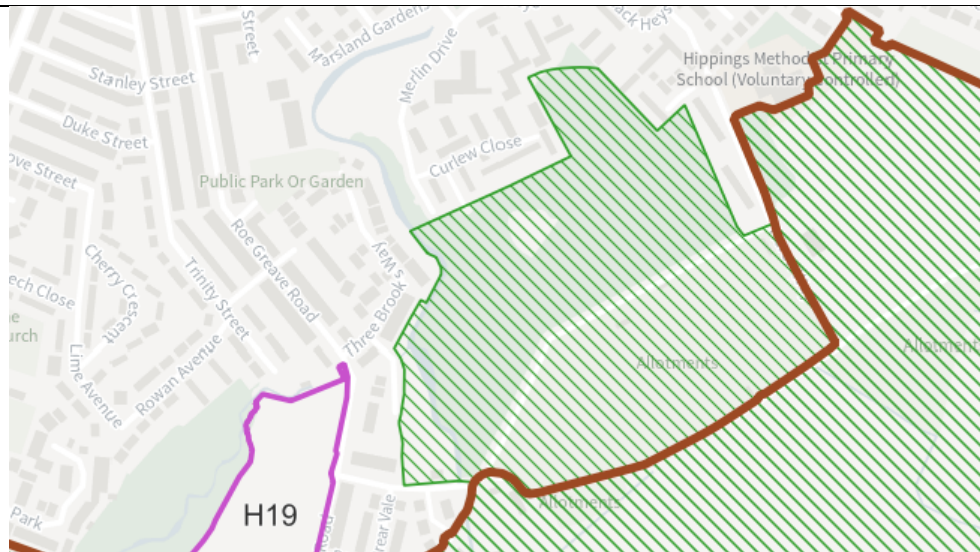
Also, redraw Urban Boundary on the East so that it follows the line of housing allocation H19.

Removal of Green Belt as proposed In Regulation 19 of the Local Plan.

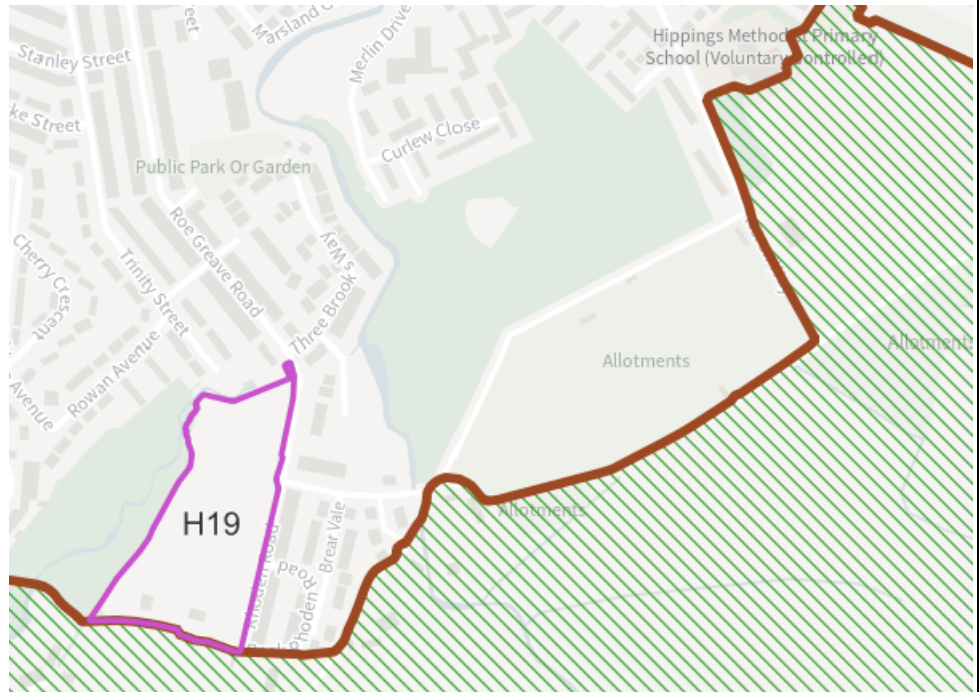
Change made to reflect the outcome of the Local Plan examination hearing session and the Inspector's Note INSP007 and EL4.AP7, 8, 9.

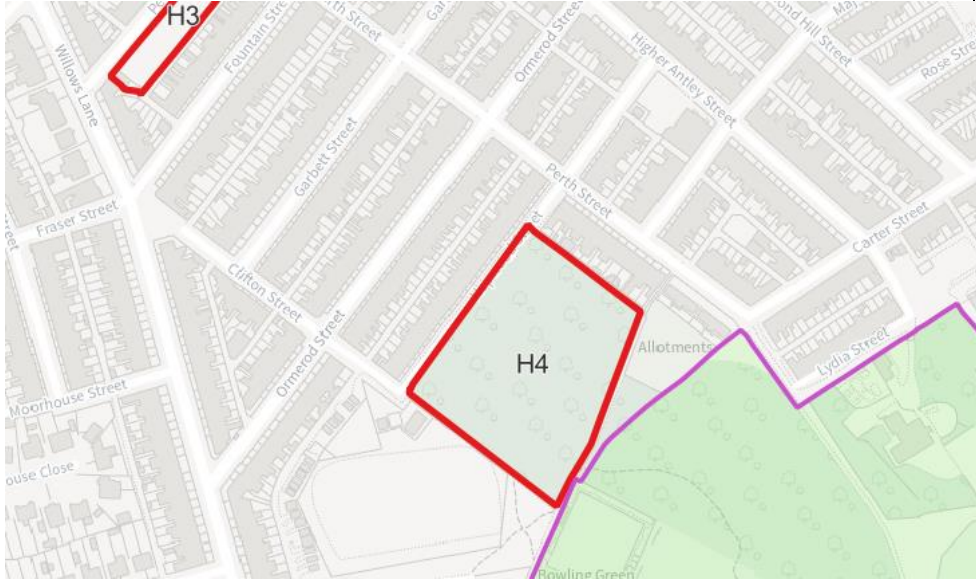
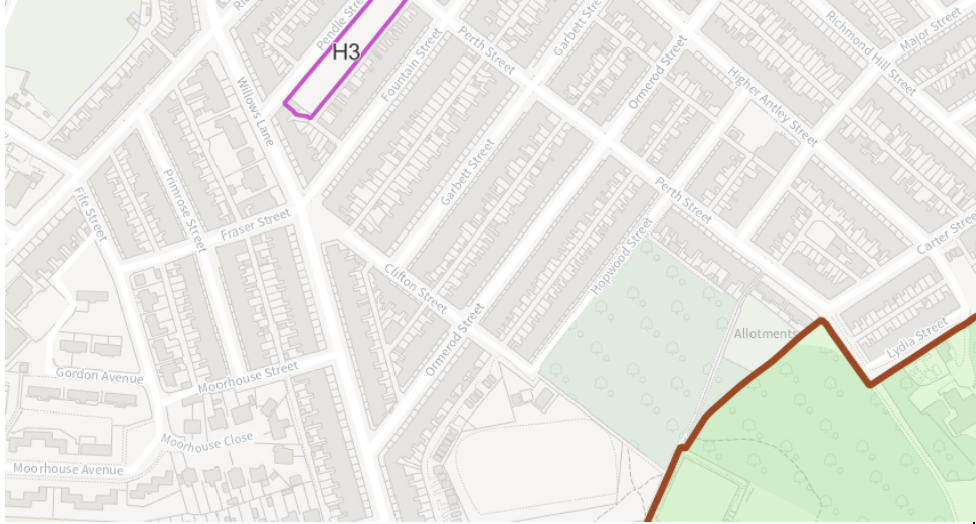
PM29	<p>Before</p> 	268270	7123192	<p>Redraw Urban Boundary as the policy of keeping land as an Area of Special Restriction will be removed after the adoption of the Local Plan.</p> <p>The Urban Boundary will now follow the same line as the existing Green Belt.</p> <p>Please note that in the Regulation 19 consultation, HBC proposed amending the Green belt Boundary (as shown in hatched green). HBC now propose that the Urban Boundary will follow the existing Green belt line shown in light green HBC. The second map shows the existing Green Belt without the Regulation 19 changes for clarity.</p> <p>Removal of Green Belt as proposed In Regulation 19 of the Local Plan.</p> <p>Change made to reflect the outcome of the Local Plan examination hearing session and the Inspector's Note INSP007 and EL4.AP7, 8, 9.</p>
	<p>After</p> 			
PM30	Proposed at the Regulation 19 version of the Local Plan	266675	720700	<p>Removal of Green Belt as proposed In Regulation 19 of the Local Plan.</p> <p>Change made to reflect the outcome of the Local Plan examination hearing session and the Inspector's Note INSP007 and EL4.AP7, 8, 9.</p>



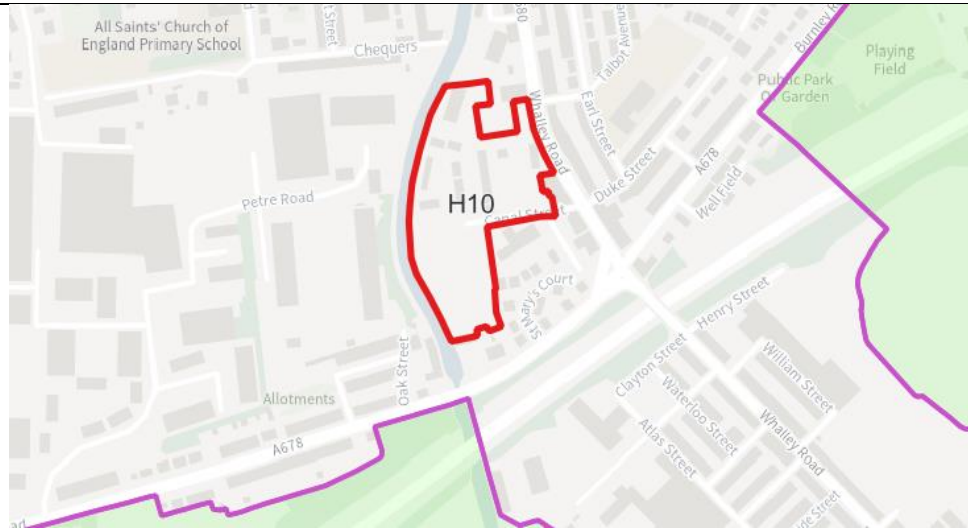


Final draft version of the Local Plan

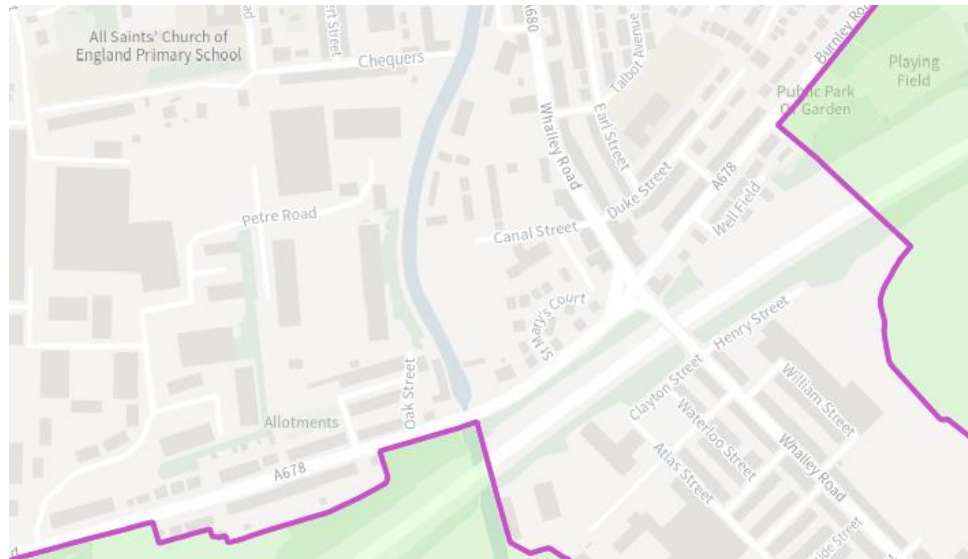


<p>PM31</p>	<p>Before</p>  <p>After</p> 	<p>264034</p>	<p>7122244</p>	<p>Removal of H4 – Land at Hopwood Street,</p> <p>Change made to reflect the outcome of the Local Plan examination hearing session and the Inspector’s Note INSP007.</p>
<p>PM32</p>	<p>Before</p>			<p>Removal of H10, Clayton Triangle.</p> <p>Change made to reflect the outcome of the</p>



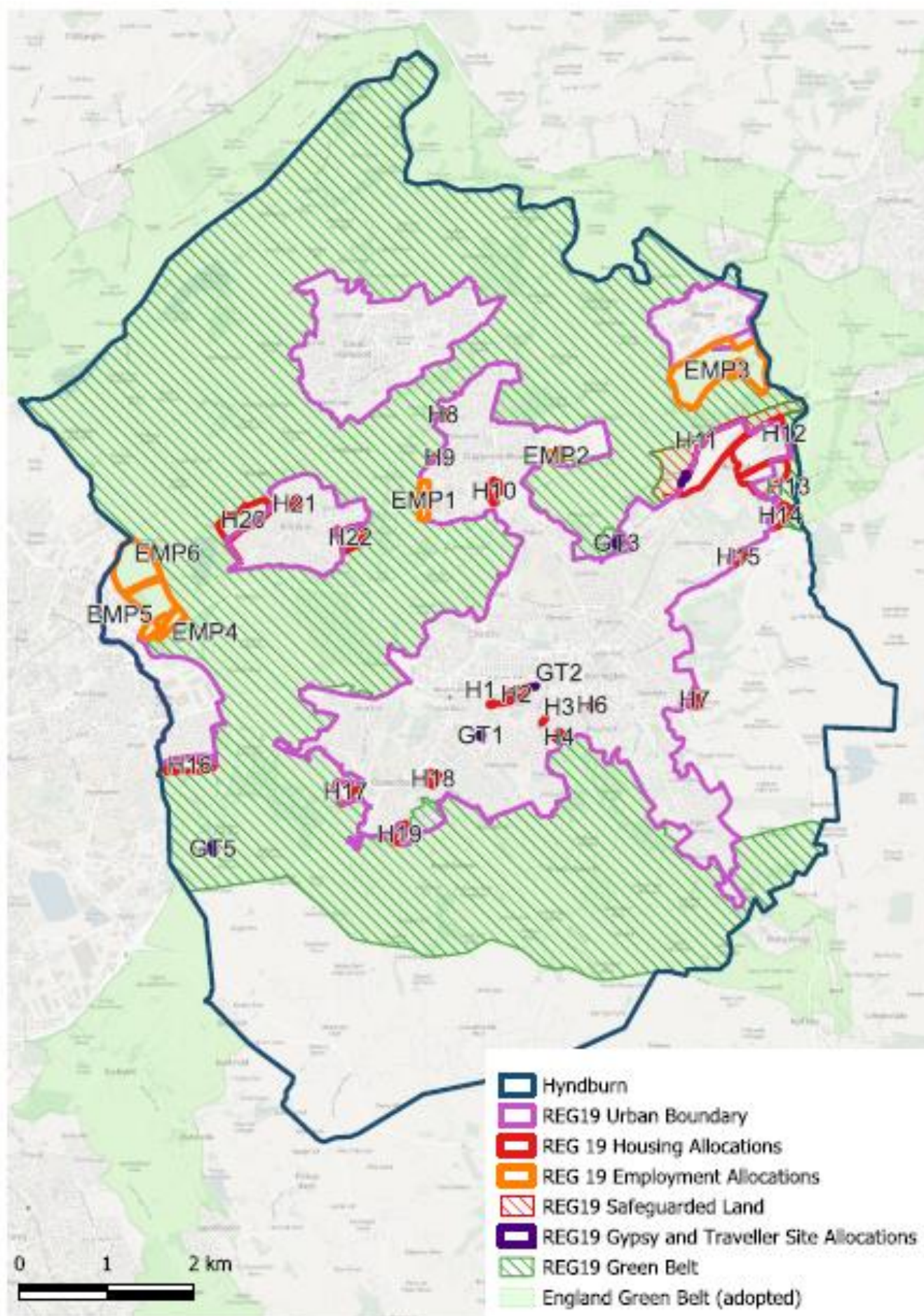


After



Local Plan examination hearing session and the Inspector's Note INSP007.

## Appendix One – Regulation 19 Proposals Map Features





## Appendix Two - Map of Proposals Map showing elements which have proposed main modifications.

